

Wildflower Guides Available from Curious By Nature

Each field guide offers a month-by-month listing (March through October) of blooming wildflowers in their order of appearance. All field guides include a description of every species that I observed, each illustrated with a full color photograph. Every field guide contains a table of contents, trail map and a list of technical references for more information. Field guides may be downloaded from this page; each is available either as a PDF or a PowerPoint Show. I hope you find all of them useful.

Available guides include:

1. 100 Acre Wood (Town of Malta)
2. Ann Lee Pond Nature and Historic Preserve (Town of Colonie)
3. Ashford Glen Preserve (Town of Colonie) – **NEW!**
4. Ballston Creek Preserve (Town of Ballston)
5. Balsam Way Natural Area (Town of Clifton Park)
6. Bauer Environmental Park (Town of Colonie) – **NEW!**
7. Garnsey Park (Town of Clifton Park)
8. Hayes Nature Park (Town of Clifton Park)
9. Historic Champlain Canalway Trail (Town of Halfmoon)
10. Mohawk Landing Nature Preserve (Town of Clifton Park)
11. North Woods Nature Preserve (Town of Clifton Park)
12. Old Iron Spring Fitness Trail (Town of Ballston) – **NEW!**
13. Peter Desrochers Memorial Country Knolls Trails (Town of Clifton Park) – **NEW!**
14. Shenantaha Creek Park (Town of Malta)
15. Town Park (Town of Halfmoon)
16. Ushers Road State Forest (Towns of Clifton Park and Halfmoon)
17. Veterans Bike Path (Town of Ballston)
18. Veterans Memorial Park (Town of Clifton Park)
19. Vischer Ferry Nature and Historic Preserve (Town of Clifton Park)
20. Woodcock Preserve (Town of Clifton Park)
21. Zim Smith Trail (Towns of Ballston, Clifton Park, Halfmoon and Malta) – **NEW!**

100 Acre Wood



A Field Guide to Wildflowers



100 ACRE WOOD

This [field guide](#) (Adobe Portable Document Format (.pdf) format; 25.9MB) contains 245 species.

Ann Lee Pond Nature & Historic Preserve



A Field Guide to Wildflowers



ANN LEE POND NATURE & HISTORIC PRESERVE
TOWN OF COLONIE

This [field guide](#) (Adobe Portable Document Format (.pdf) format; 20.0MB) contains 347 species.

Ashford Glen Preserve – **NEW!**



A FIELD GUIDE TO WILDFLOWERS ~ ASHFORD GLEN PRESERVE



First Edition - March 2017

This [field guide](#) (Microsoft PowerPoint Slide Show (.ppsx) format; 76.2MB) contains 149 species.

Ballston Creek Preserve



A Field Guide to Wildflowers



BALLSTON CREEK PRESERVE

This [field guide](#) (Adobe Portable Document Format (.pdf) format; 20.5MB) contains 227 species.

Balsam Way Natural Area



A Field Guide to Wildflowers




BALSAM WAY NATURAL AREA

This [field guide](#) (Adobe Portable Document Format (.pdf) format; 27.1MB) contains 207 species.

Bauer Environmental Park – **NEW!**



**A FIELD GUIDE TO WILDFLOWERS
BAUER ENVIRONMENTAL PARK**



First Edition - March 2017

This [field guide](#) (Microsoft PowerPoint Slide Show (.ppsx) format; 128.0MB) contains 209 species.

Garnsey Park



A Field Guide to Wildflowers



GARNSEY PARK

This [field guide](#) (Adobe Portable Document Format (.pdf) format; 20.9MB) contains 231 species.

Hayes Nature Park



A Field Guide to Wildflowers



HAYES NATURE PARK

This [field guide](#) (Adobe Portable Document Format (.pdf) format; 12.2MB) contains 277 species.

Historic Champlain Canalway Trail



A Field Guide to Wildflowers



HISTORIC CHAMPLAIN CANALWAY TRAIL

This [field guide](#) (Adobe Portable Document Format (.pdf) format; 26.7MB) contains 326 species.

Mohawk Landing Nature Preserve



A Field Guide to Wildflowers



MOHAWK LANDING NATURE PRESERVE
TOWN OF CLIFTON PARK

This [field guide](#) (Adobe Portable Document Format (.pdf) format; 10.8MB) contains 230 species.

North Woods Nature Preserve



A Field Guide to Wildflowers



NORTH WOODS NATURE PRESERVE

This [field guide](#) (Adobe Portable Document Format (.pdf) format; 18.6MB) contains 222 species.

Old Iron Spring Fitness Trail – **NEW!**



**A FIELD GUIDE TO WILDFLOWERS
OLD IRON SPRING FITNESS TRAIL**



First Edition - March 2017

This [field guide](#) (Microsoft PowerPoint Slide Show (.ppsx) format; 70.8MB) contains 115 species.

Peter Desrochers Memorial Country Knolls Trails – **NEW!**



This [field guide](#) (Microsoft PowerPoint Slide Show (.ppsx) format; 125.7MB) contains 226 species.

Shenantaha Creek Park



A Field Guide to Wildflowers



SHENANTAHA CREEK PARK

This [field guide](#) (Adobe Portable Document Format (.pdf) format; 20.4MB) contains 209 species.

Town Park



A Field Guide to Wildflowers



TOWN PARK NATURE TRAILS

This [field guide](#) (Adobe Portable Document Format (.pdf) format; 17.4MB) contains 199 species.

Ushers Road State Forest



A Field Guide to Wildflowers



This [field guide](#) (Adobe Portable Document Format (.pdf) format; 12.1MB) contains 263 species.

Veterans Bike Path



A Field Guide to Wildflowers



VETERANS BIKE PATH

This [field guide](#) (Adobe Portable Document Format (.pdf) format; 27.2MB) contains 297 species.

Veterans Memorial Park



A Field Guide to Wildflowers



VETERANS MEMORIAL PARK

This [field guide](#) (Adobe Portable Document Format (.pdf) format; 23.8MB) contains 264 species.

Vischer Ferry Nature & Historic Preserve



A Field Guide to Wildflowers



VISCHER FERRY NATURE & HISTORIC PRESERVE
TOWN OF CLIFTON PARK




This [field guide](#) (Adobe Portable Document Format (.pdf) format; 14.0MB) contains 343 species.

Woodcock Preserve (AKA Tanner Road Preserve)



A Field Guide to Wildflowers




This [field guide](#) (Adobe Portable Document Format (.pdf) format; 12.4MB) contains 228 species.

Zim Smith Trail – **NEW!**



A FIELD GUIDE TO WILDFLOWERS ~ ZIM SMITH TRAIL



First Edition - March 2017

This [field guide](#) (Microsoft PowerPoint Slide Show (.ppsx) format; 255.9MB) contains 440 species.